

Drain: CUMBERLAND KNOLL DRAIN **Drain #:** 211
Improvement/Arm: _____
Operator: JDH **Date:** 12-9-03
Drain Classification: Urban/Rural **Year Installed:** 1986

GIS Drain Input Checklist

- Pull Source Documents for Scanning JPA 12-9
- Digitize & Attribute Tile Drains N/A
- Digitize & Attribute Storm Drains N/A
- Digitize & Attribute SSD JPA
- Digitize & Attribute Open Ditch N/A
- Stamp Plans JPA 12-9
- Sum drain lengths & Validate JPA 12-9
- Enter Improvements into Posse JPA 12-9
- Enter Drain Age into Posse JPA
- Sum drain length for Watershed in Posse JPA
- Check Database entries for errors JPA 12-9



SURVEYOR'S OFFICE
Hamilton County

Kenton C. Ward, Surveyor

776-9626

Noblesville, Ind. 46060 July 30, 1986

TO: Hamilton County Drainage Board

RE: Cumberland Knoll Drain

On July 23, 1986, I made the final inspection on the Cumberland Knoll Drain. At that time I found the drain to be complete and acceptable.

The drain was installed per plan without field changes. The length of the drain remains at 1,385 feet as per my report to the Board dated January 17, 1986.

The Developer has submitted an Engineers Certificate of Completion and Compliance along with a reproducible mylar of the drain.

Attached is the non-enforcement request which the Board should now approve.

FILED

AUG 11 1986

HAMILTON COUNTY DRAINAGE BOARD

Nancy Ellen Alchem

KCW/no

Sincerely,

Kenton C. Ward
Kenton C. Ward
Hamilton County Surveyor

TO: HCDB

RE: LUMBELLAND KNOLL DRAIN

ON JULY 23, 1986 I MADE THE FINAL INSPECTION ON THE LUMBELLAND KNOLL DRAIN. AT THAT TIME I FOUND THE DRAIN TO BE COMPLETE AND ACCEPTABLE.

~~THERE WAS~~

THE DRAIN WAS INSTALLED PER PLAN WITHOUT FIELD CHANGES. THE LENGTH OF THE DRAIN REMAINS AT 1385 FEET AS PER MY REPORT TO THE BOARD DATED JANUARY 7, 1986.

THE DEVELOPER HAS SUBMITTED A ENGINEERS CERTIFICATE OF COMPLETION AND COMPLIANCE ALONG WITH A REPRODUCIBLE MYLAR OF THE DRAIN.

ATTACHED IS THE NONENFORCEMENT REQUEST WHICH THE BOARD SHOULD NOW APPROVE,

N



SURVEYOR'S OFFICE
Hamilton County

Kenton C. Ward, Surveyor

776-9626

Noblesville, Ind. 46060 January 7, 1986

TO: Hamilton County Drainage Board

RE: Cumberland Knoll Drain

Attached is a petition, Non-enforcement request, plans and assessment roll for the Cumberland Knoll Drain.

I have reviewed the submittals and petition and have found each to be in proper order.

I have made a personal inspection of the land described in the petition. Upon doing so, I believe that the drain is practicable; will improve the public health; be of public utility; and that the costs, damages and expenses of the proposed drain will probably be less than the benefits accruing to the owners of land likely to be benefitted. The drain will consist of the following:


6" CMP 20ft
6" SSD 1365ft

The total length of the drain will be 1385 feet.

I have reviewed the plans and believe the drain will benefit each lot equally. Therefore, I recommend each lot be assessed equally. I recommend a maintenance assessment of \$30.00 per lot, with a \$30.00 minimum. With this assessment the total annual assessment for the drain will be \$300.00. This drain will not benefit a public highway.

Because of the proximity of this drain to the flood plain for Stony Creek retention or detention will not be required.

I recommend a hearing be set for March 10, 1986.


Kenton C. Ward, County Surveyor

KCW/no

CERTIFICATE OF COMPLETION AND COMPLIANCE

TO: HAMILTON COUNTY SURVEYOR

RE: CUMBERLAND KNOLL

I hereby certify that:

- 1.) I am a Registered Land Surveyor in the State of Indiana,
- 2.) I am familiar with the plans and specifications for the above referenced subdivision,
- 3.) I have personally observed and supervised the completion of the Drainage Facilities for the above referenced subdivision, and
- 4.) To the best of my knowledge, information and belief, the Drainage Facilities within the subdivision has been installed and completed in conformity with all plans and specifications.

Signature: Allan H. Weihe Date: June 24, 1986
Type or Printed Name: Allan H. Weihe
Business Address: 10505 N. College Ave.
Indianapolis, IN 46280
Telephone: 846-6611

INDIANA REGISTRATION NUMBER

#10398


SEAL



FILED

JUN 27 1986

HAMILTON COUNTY DRAINAGE BOARD



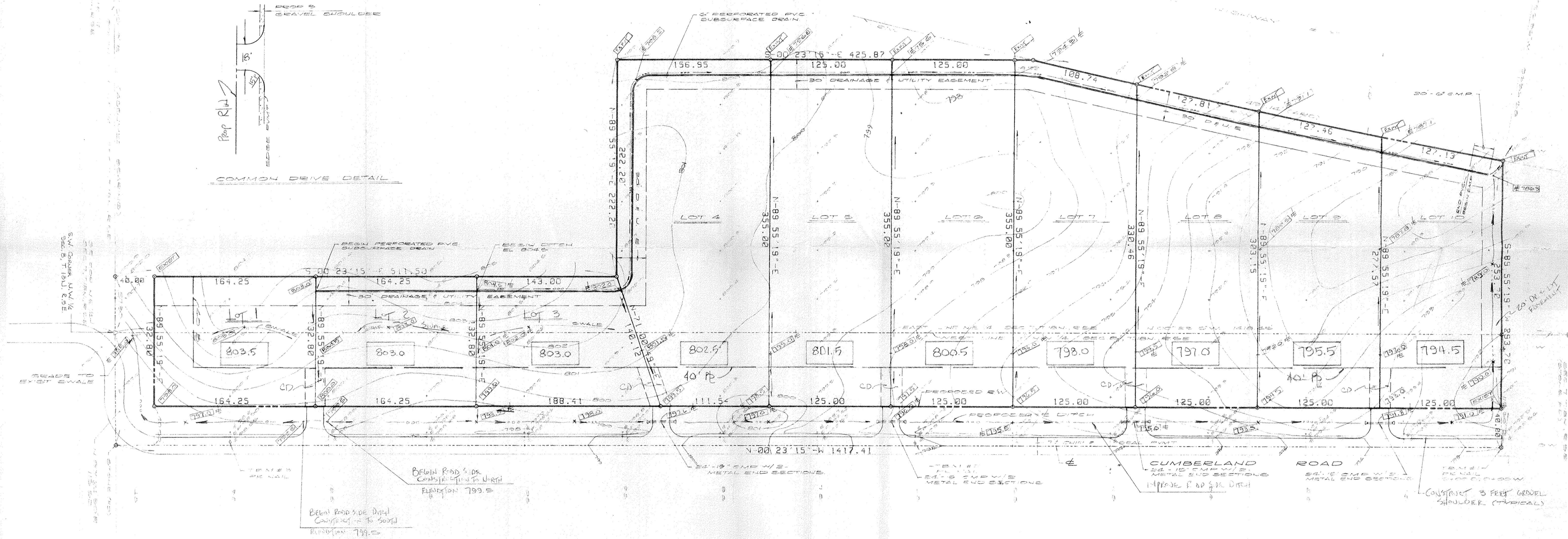
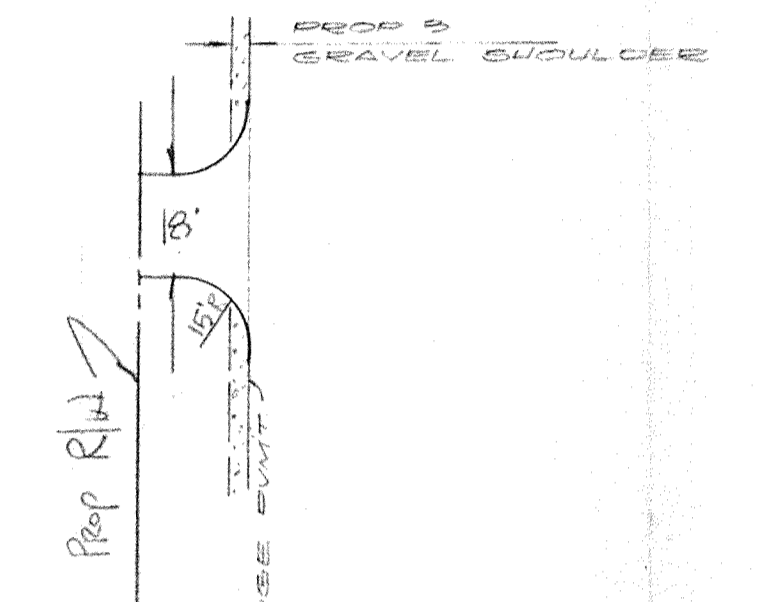
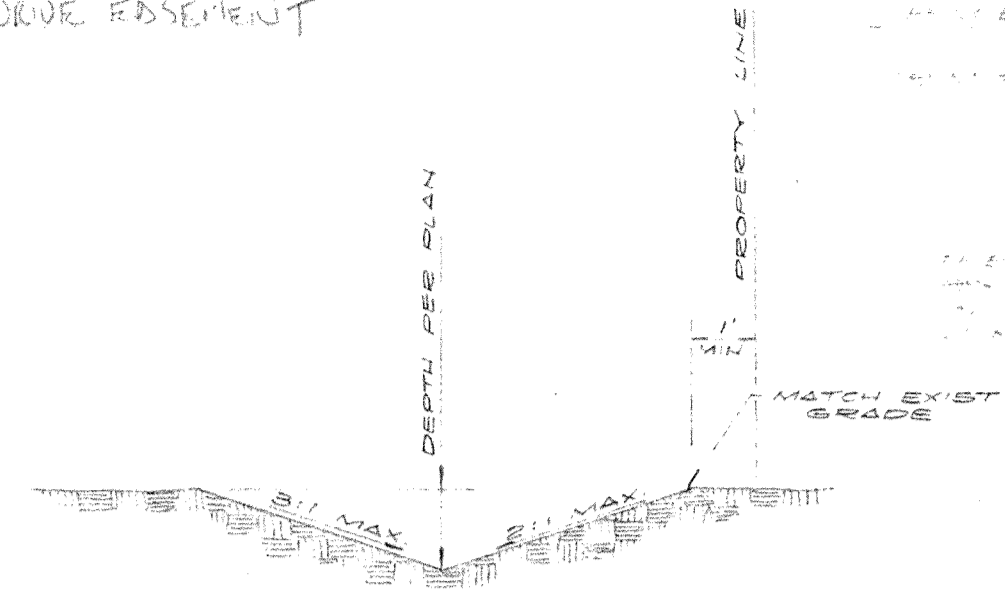
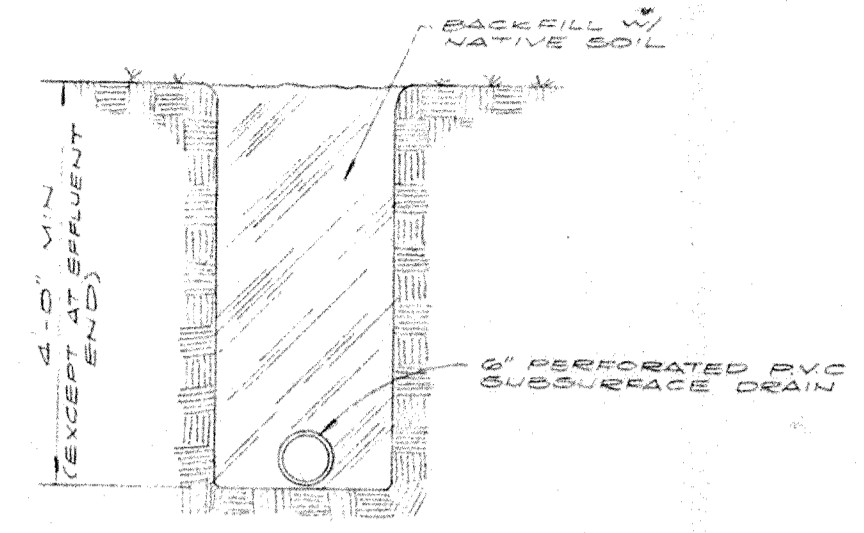
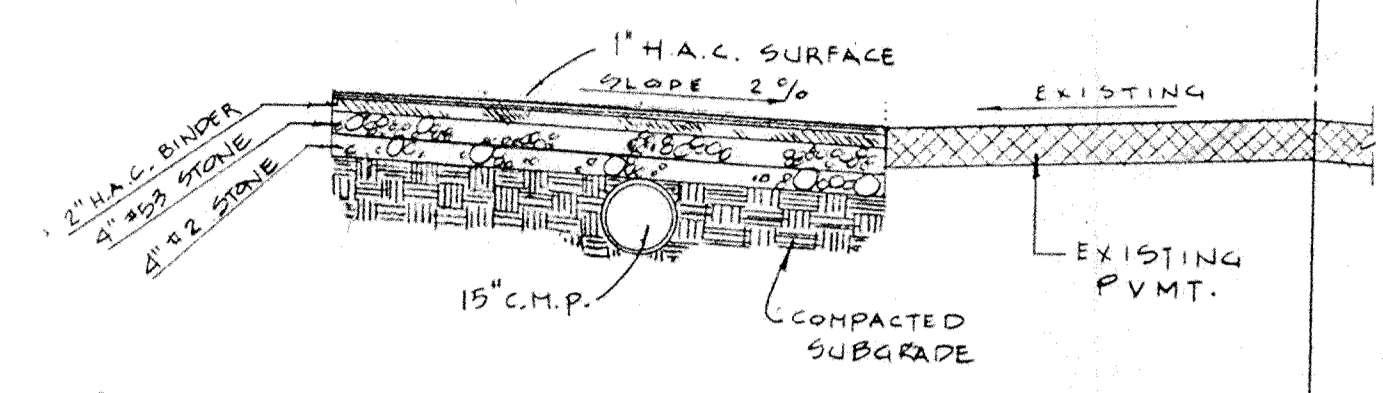
REVISIONS	DATE	BY	DESCRIPTION

DATE	BY	DESCRIPTION

DATE: 12-9-03
 ENTERED BY: JOH

ENTERED BY: JOH

LEGEND
 - - - - - EXISTING ELEVATION (SEE DATA)
 - - - - - EXISTING ELEVATION
 [Symbol] PROPOSED ELEVATIONS
 [Symbol] PROPOSED DRAINAGE FLOW
 CD ~ DEPOSITS TO COMMON DRIVE EASEMENT
 [Symbol] FLOW LINE



This information was gathered for input in the Hamilton County Geographical Information System. This document is considered an official record of the GIS.

Entry Date: 12-9-03

Entered by: JOH